




Figure 1
Drillhole Locations

Bluestone
RESOURCES INC.

Cerro Blanco Project

 Drill hole
 Quartz-Adularia Vein

UGCB19-170 Drill holes reported this Press Release



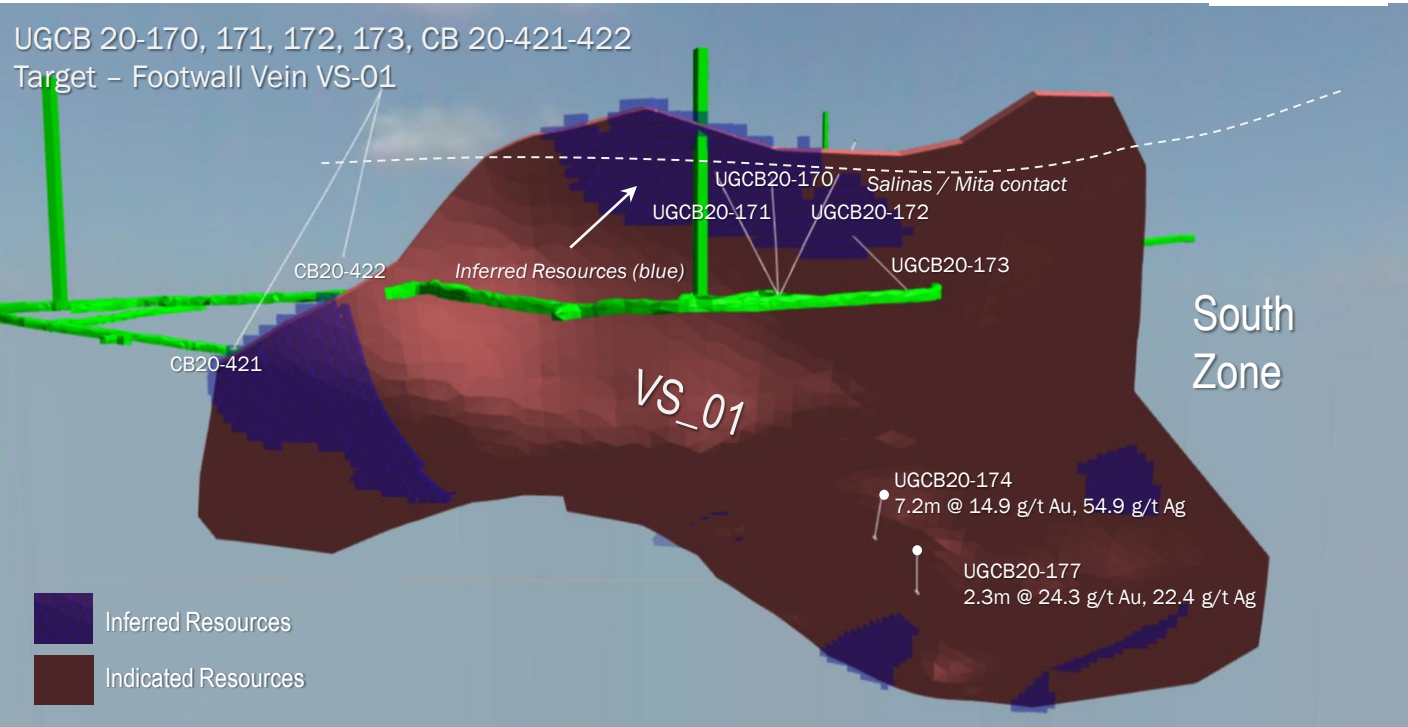
HOLE_ID	PLATFORM	EAST	NORTH	ELEVATION	AZIMUTH	DIP	FINAL DEPTH
UGCB20-170	ESUGI4-03	211680.492	1587289.513	459.719	91	60	72.54
UGCB20-171	ESUGI4-01	211680.553	1587289.476	459.519	54	52	89
UGCB20-172	ESUGI4-05	211680.371	1587288.768	459.795	139	55	79.25
UGCB20-173	ESUGI5-01	211703.430	1587231.854	461.103	39	42	71.63
UGCB20-174	ESUGI8-01	211911.146	1587176.571	465.042	318	-76	159.11
UGCB20-177	ESUGI8-04	211912.971	1587175.022	464.914	116	-87	198.73
CB20-421	ESSI2-02	211838.517	1587484.808	567.806	292	-52	171.91
CB20-422	ESSI2-03	211837.288	1587484.780	567.714	264	-35	160.32
CB20-423	ESSI3-02	212015.659	1587277.238	545.631	310	-57	203.61
CB20-425	ESSI3-03	212016.064	1587277.224	545.665	318	-65	225.55

Cerro Blanco - South Zone

3D Views of drillholes reported this Press Release

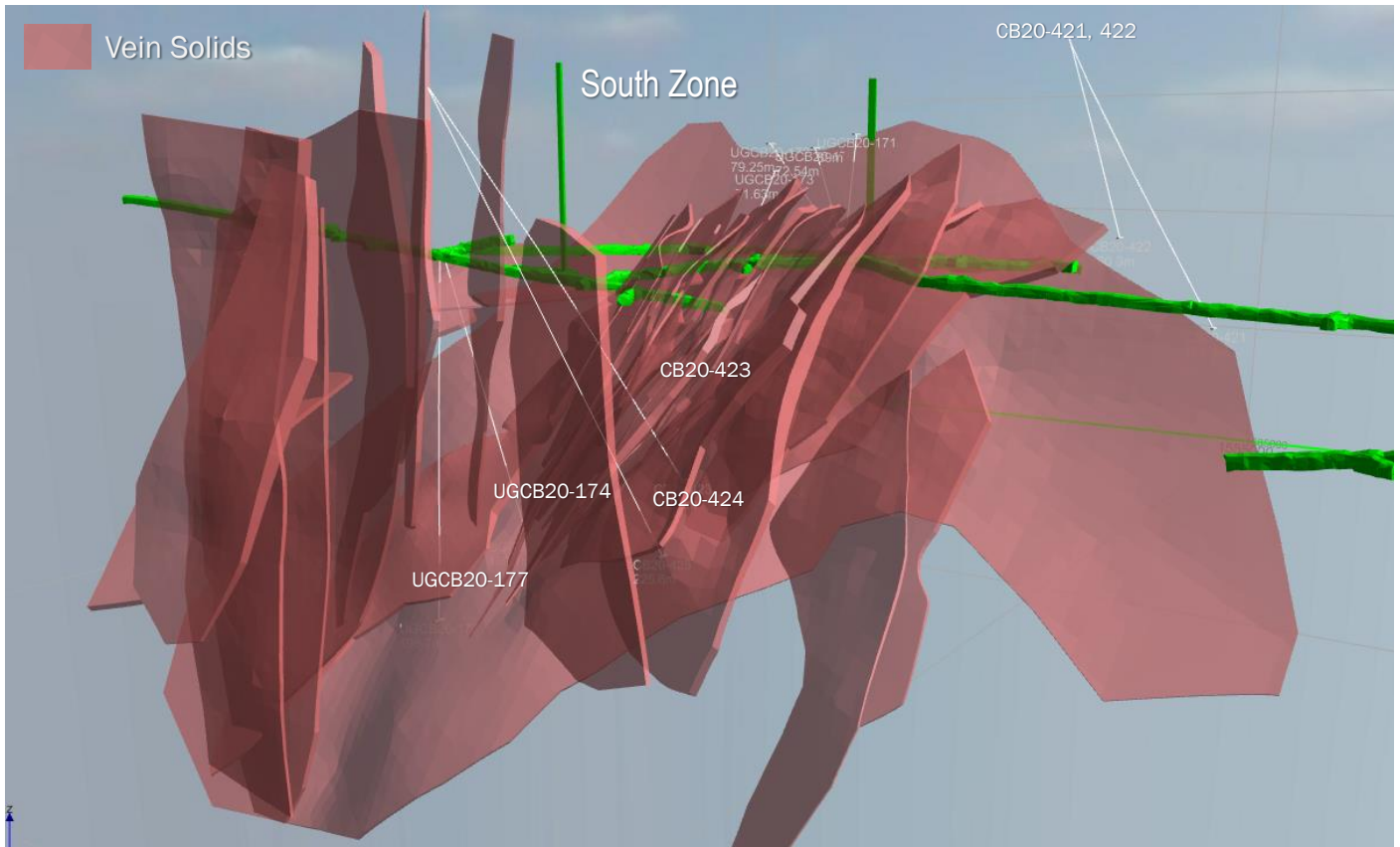
View to ENE – Vein Solid VS_01

Figure 2



View to South-West

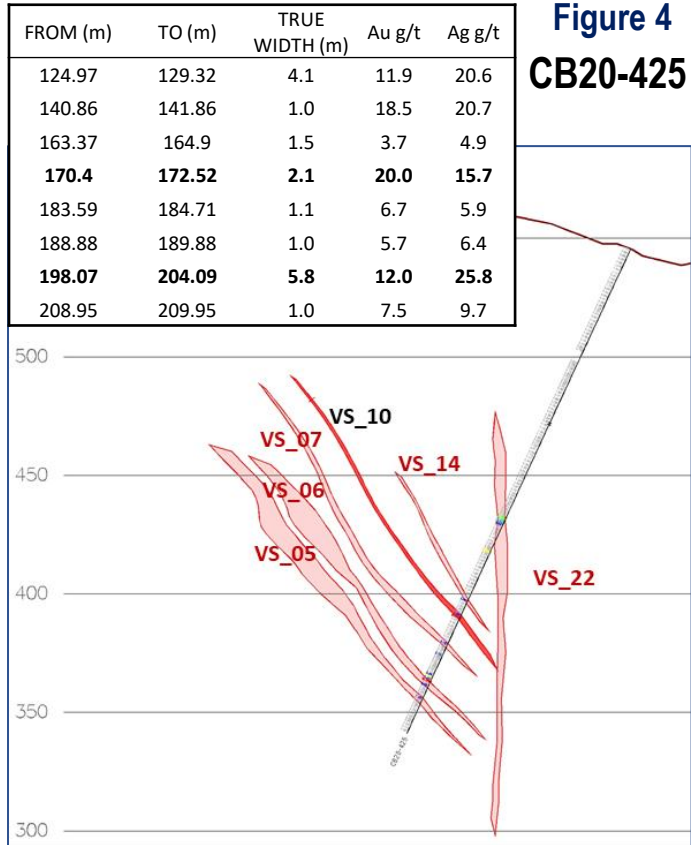
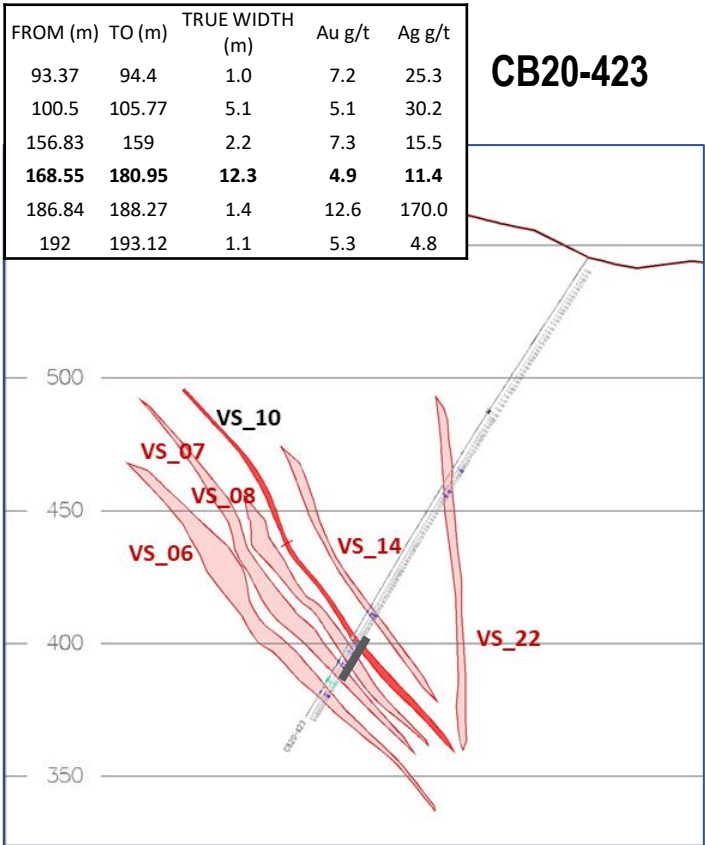
Figure 3



Cerro Blanco - South Zone

Drill Hole Sections – CB20-423, 425

Figure 4
CB20-425



Long section Vein VS_10 – CB20-423, 425

Figure 5

