

Figure 1
Drillhole Locations

RESULTS REPORTED
 UGCB18-104 Drill holes reported this Press Release

Bluestone
RESOURCES INC.

Cerro Blanco Project

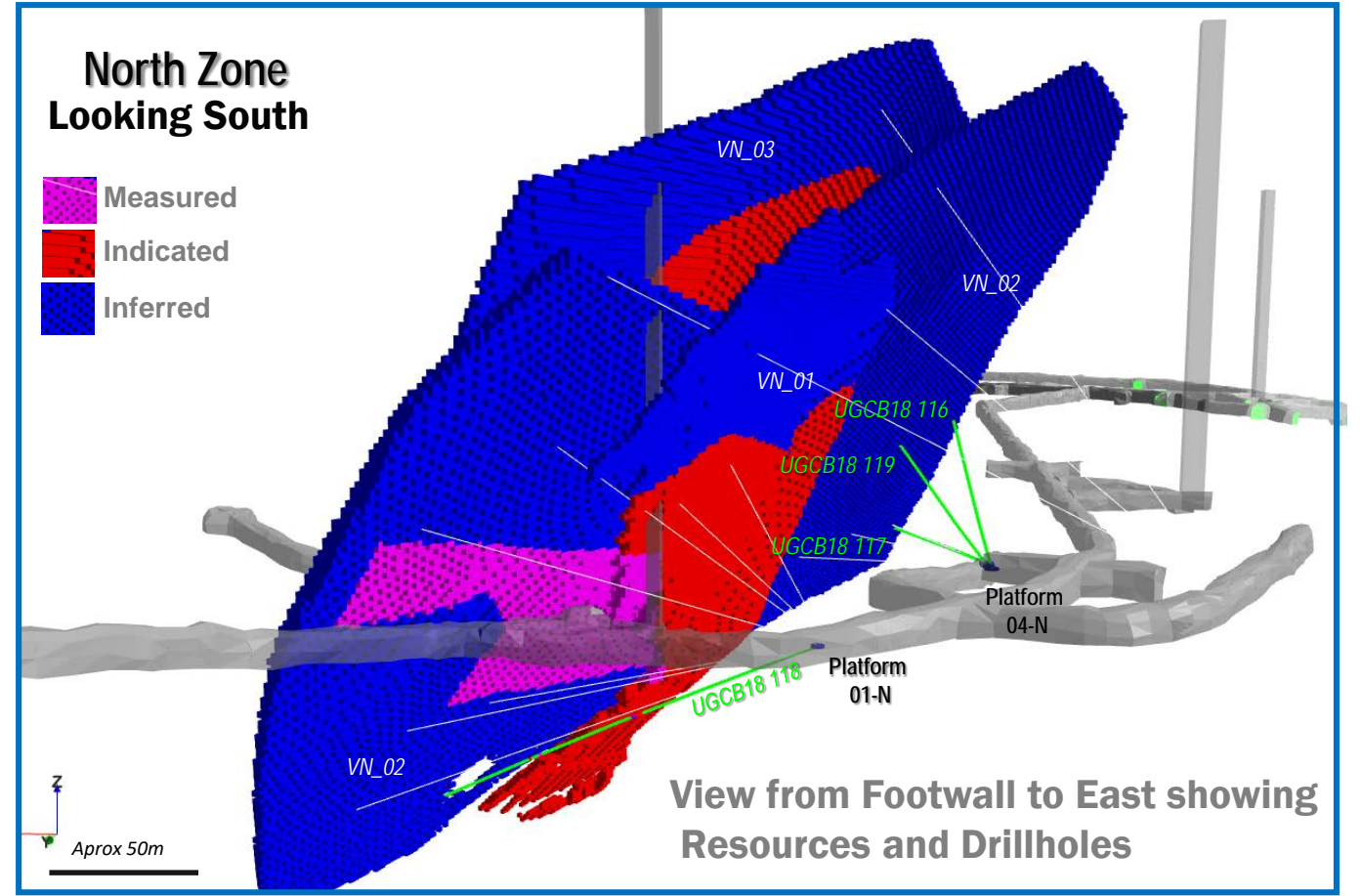
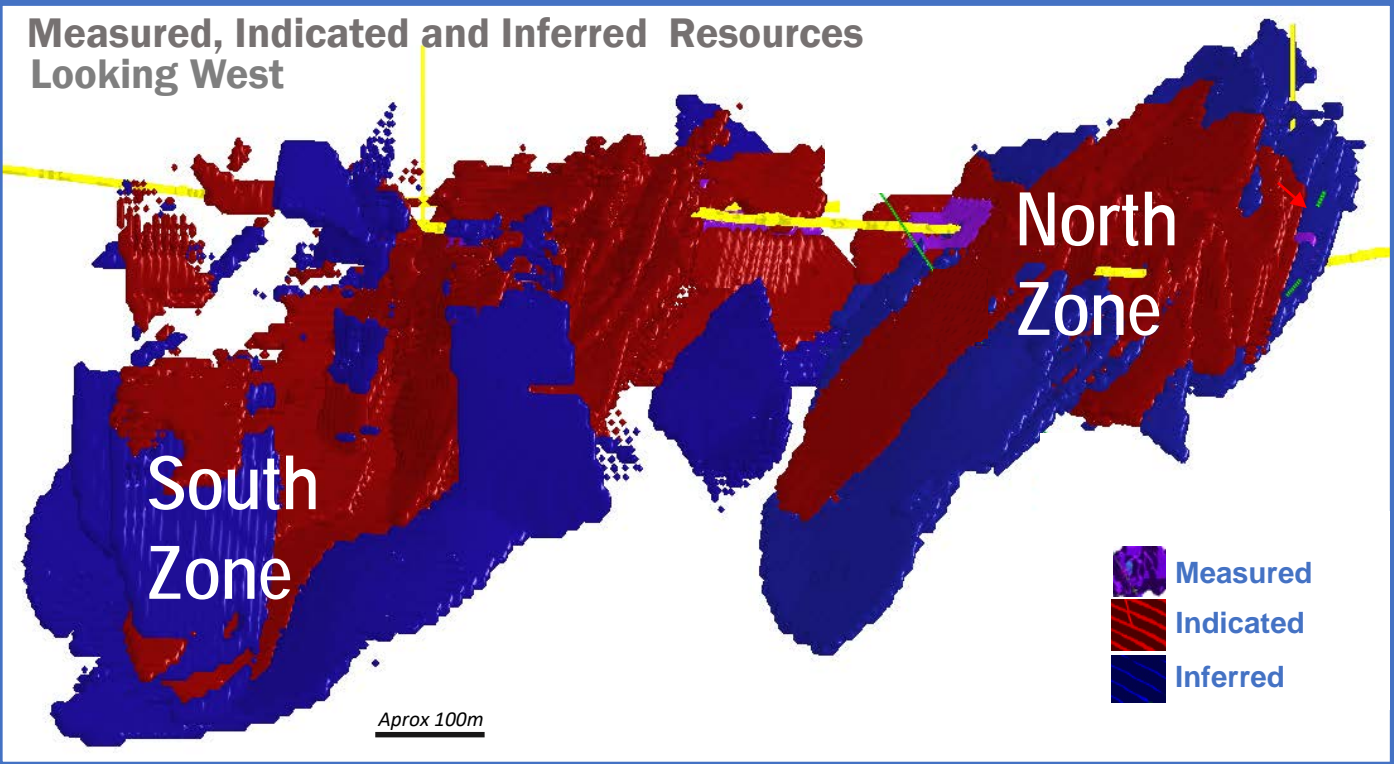
● UGCB18-104
 ● UGCB18-105
 ● UGCB18-106 Underground Drillhole

Quartz-Adularia Vein

0 ————— 200
 metres

HOLE ID	PLATFORM	EAST	NORTH	ELEVATION	AZIMUTH	DIP	FINAL DEPTH
UGCB19-116	04-N	211,866	1,587,652	435.5	154	2	74.0
UGCB19-117	04-N	211,865	1,587,655	438.2	154.0	58	54.6
UGCB19-118	01-N	211,904	1,587,778	444.8	123.0	-26	148.4
UGCB19-119	04-N	211,865	1,587,655	438.1	111.0	50	100.9

Figure 2

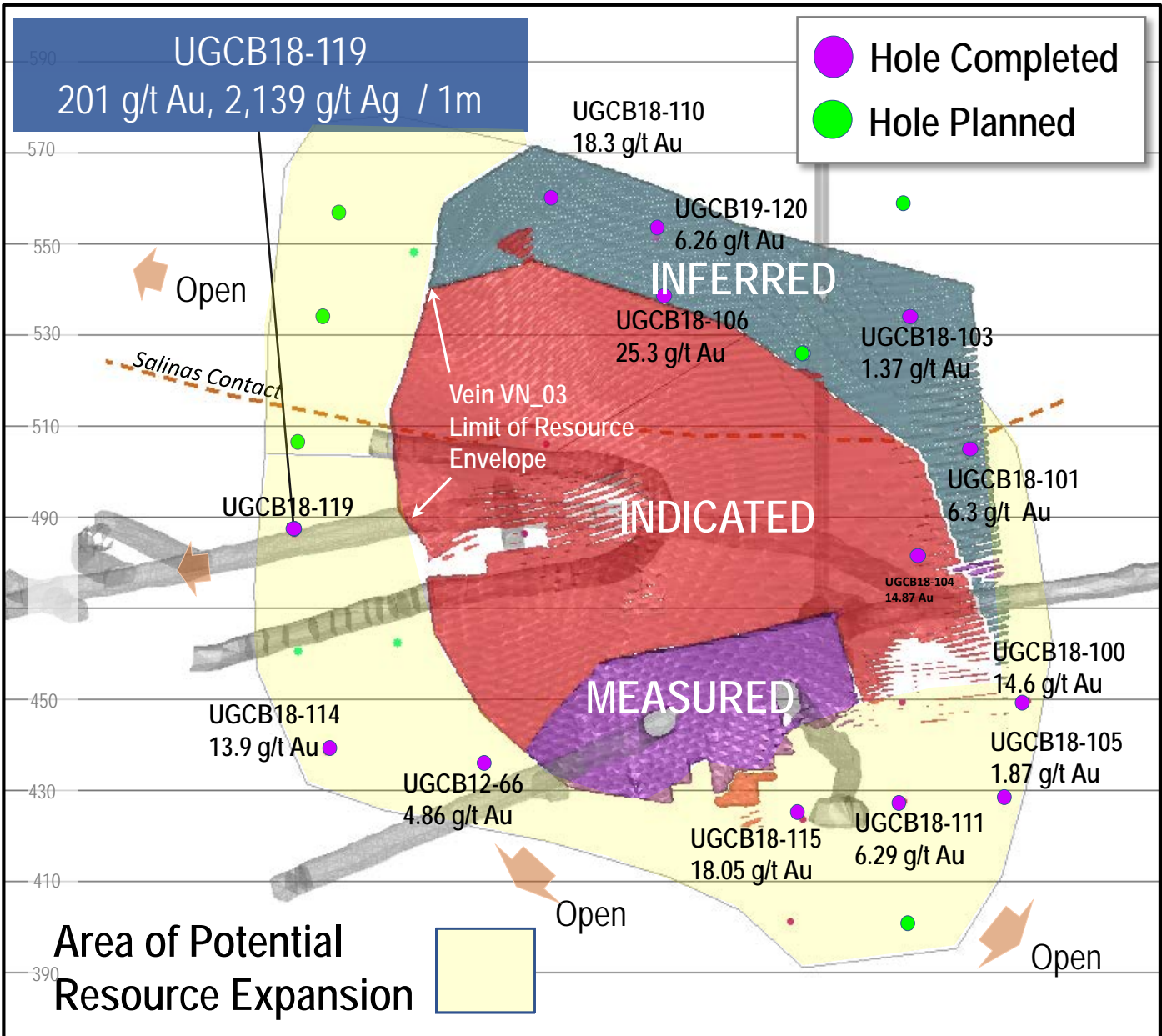


Cerro Blanco - North Zone

Vein VN_03 Long Section Looking West

Figure 3

Current Measured, Indicated and Inferred Resource Blocks



Drill Core Photographs
UGCB18-117 & 119

UGCB18-119 44.09 – 45.09 Banded Vein 201 g/t Au, 2,139 g/t Ag



UGCB18-117
44.45 – 45.8m
4.8 g/t Au, 21 g/t Ag
Banded colloform
quartz vein with
contact with Mbt sst



UGCB18-119 44.09 – 45.09
Acantite (AgS) concentrated along crude ginguro bands

Mbt sst