



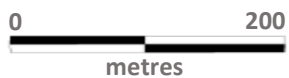
Figure 1
Drillhole Locations

Bluestone
RESOURCES INC.

Cerro Blanco Project

 Drill hole
 Quartz-Adularia Vein


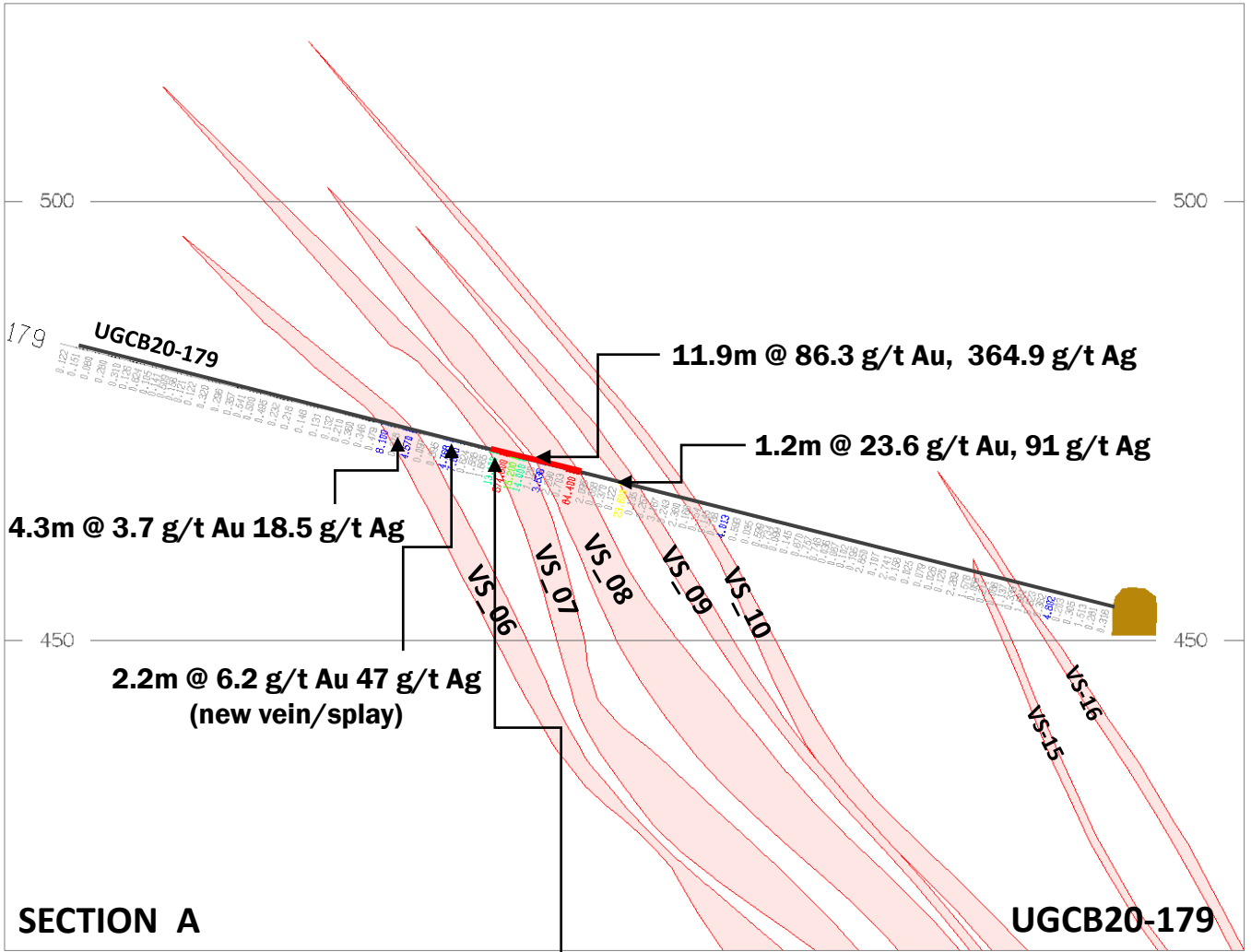
UGCB19-179 Drill holes reported this Press Release



HOLE_ID	PLATFORM	EAST	NORTH	ELEVATION	AZIMUTH	DIP	FINAL DEPTH
UGCB20-175	ESUGI8-02	211909.290	1587175.033	465.602	261	-79	146.61
UGCB20-176	ESUGI8-03	211909.736	1587174.494	465.614	248	-86	170.99
UGCB20-178	ESUGI13-01	211939.837	1587126.126	473.742	241	-62	181.36
UGCB20-179	ESUGI9-01	211914.557	1587305.583	453.916	337	14	123.44
CB20-424	ESSI5-01	212112.526	1587259.020	508.912	295	-31	247.50
CB20-426	ESSI5-02	212113.242	1587258.664	508.877	295	-42	300.84
CB20-427	ESSI3-05	212016.050	1587277.467	545.641	325	-58	229.21


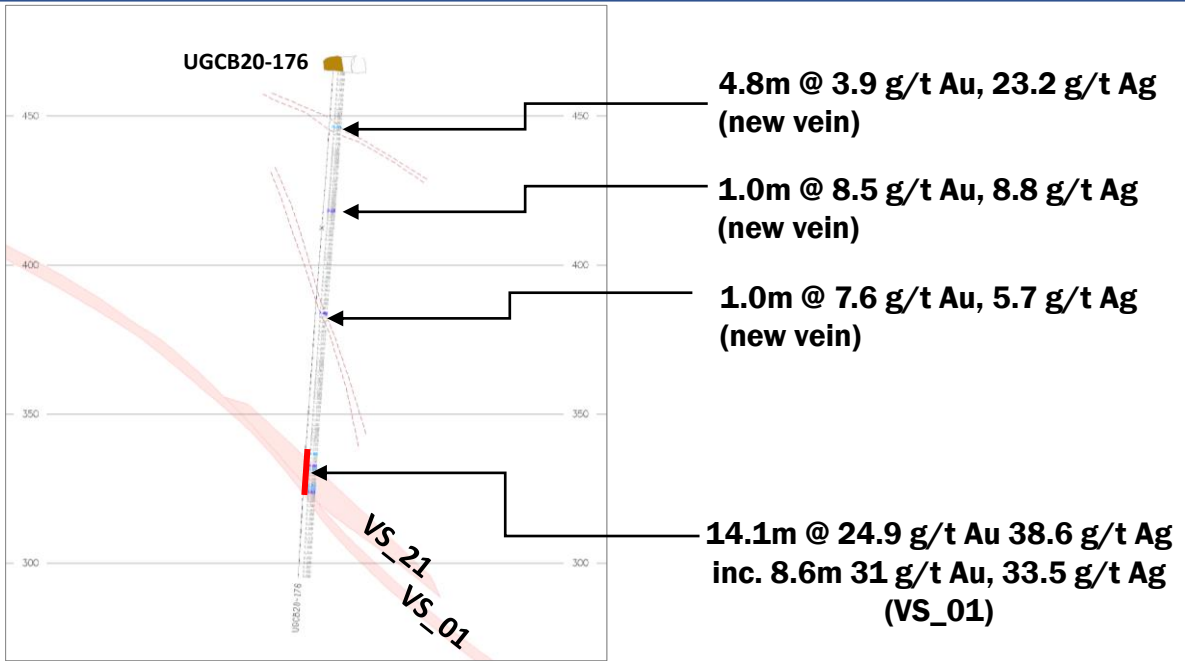
Cerro Blanco - South Zone

Drill Hole Sections - UGCB20-179



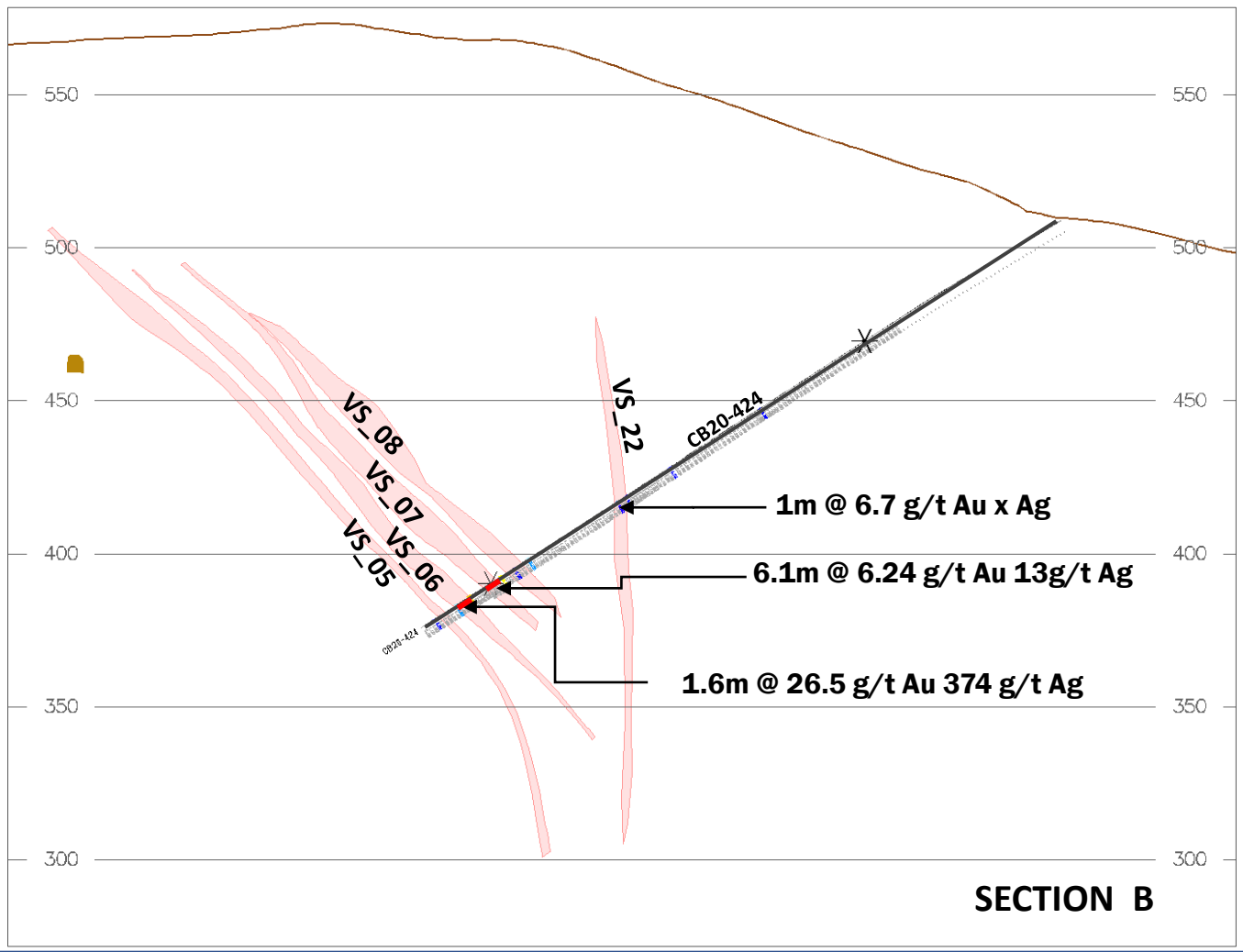
Cerro Blanco - South Zone

Drill Hole Sections - UGCB20-176



Cerro Blanco - South Zone

Drill Hole Sections - CB20-424



Cerro Blanco - South Zone

Drill Hole Sections - CB20-426

