




**Figure 1
Drillhole Locations**

RESULTS REPORTED
 UGCB18-109 Drill holes reported this
 UGCB18-110 Press Release

Bluestone
 RESOURCES INC.

Cerro Blanco Project

 Underground Drillhole
 Quartz-Adularia Vein


HOLE ID	PLATFORM	EAST	NORTH	ELEVATION	AZIMUTH	DIP	FINAL DEPTH	FROM	TO	CORE INTERVAL	TRUE WIDTH	Au g/t	Ag g/t	Vein ID
UGCB18-109	02-N	211,838	1,587,755	453.0	124.5	35.0	101.2	33.7	34.7	1.0	1.0	8.5	pend	VN_18
								80.2	81.4	1.2	1.2	5.1	83.0	VN_01
								86.0	87.1	1.1	1.1	4.8	43.9	
								95.9	99.1	3.3	3.3	27.9	259.7	VN_02
UGCB18-110	02-N	211,838	1,587,755	453.0	124.5	51.0	135.0	33.7	34.7	1.0	19.9	19.9	170.0	VN_18
								108.4	110.4	2.0	10.0	10.0	113.0	VN_02
								113.1	114.1	1.0	18.3	18.3	97.3	VN_03