

**Figure 1
Drillhole Locations
and Sections**

RESULTS REPORTED
Holes Reported this Press Release

Bluestone
RESOURCES INC.

Cerro Blanco Project

- CB18-409 Surface Drillhole
- UGCB18-100 Underground Drillhole
- Quartz-Adularia Vein
- Pre-2017 Drillhole

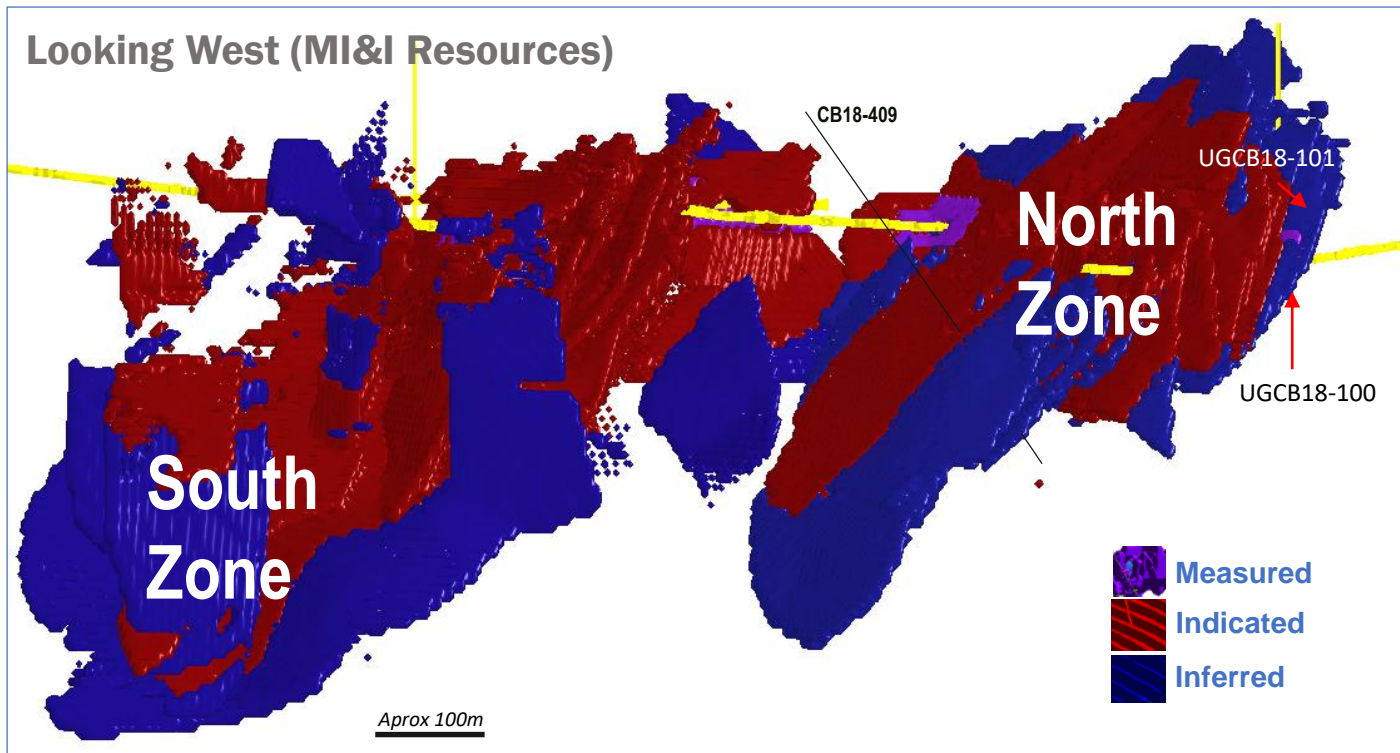
0 200
metres

HOLE ID	PLATFORM	EAST	NORTH	ELEVATION	AZIMUTH	DIP	FINAL DEPTH
CB18-409	04-Surf_N	212126	1,587,528	537.34	299.3	-44	299.4
UGCB18-100	01-N	211903	1,587,779	445.1	89	-8	111.6
UGCB18-101	02-N	211836	1,587,756	450.03	74.3	13	158.8

Cerro Blanco - North Zone

3D Sections showing Drillholes Reported this Press Release

Figure 2



North Zone – Targeting the Inferred Resources along Vein 2 & 10 (Blue)

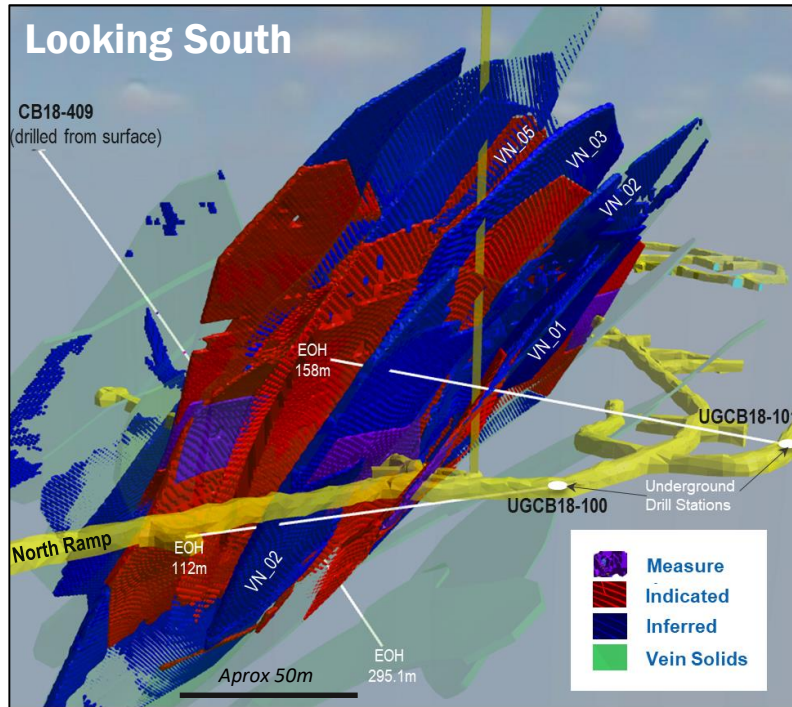
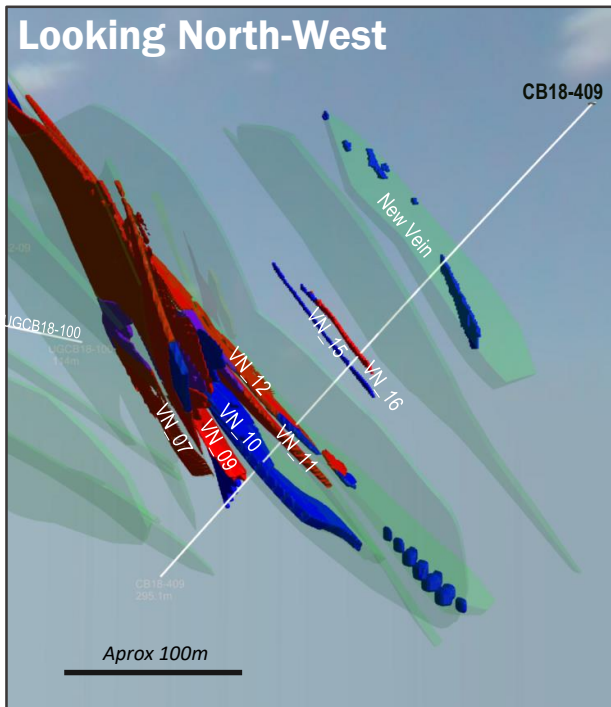


Figure 3
HOLE CB18-409

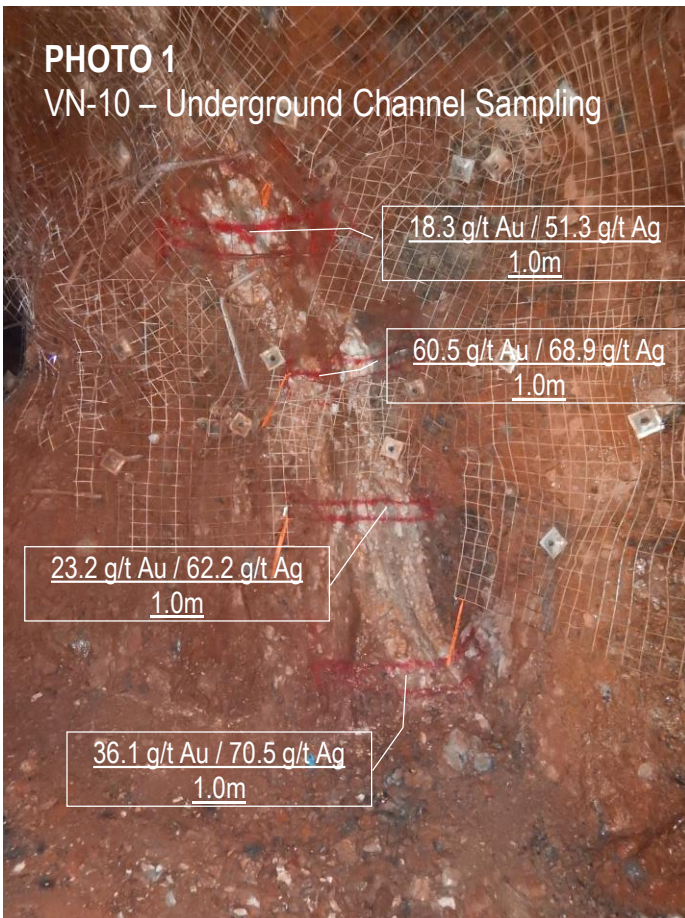
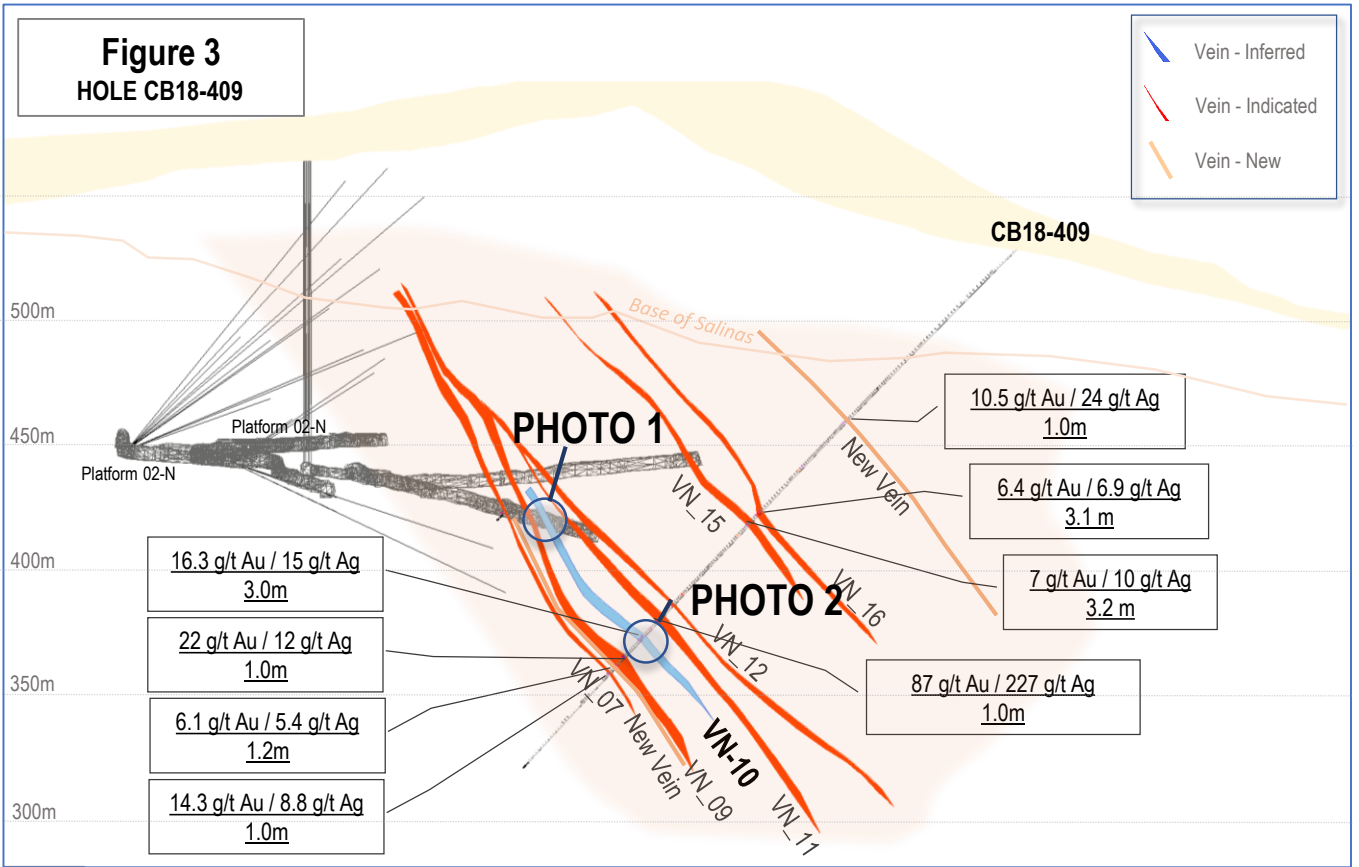


Figure 4
HOLE UGCB18-100

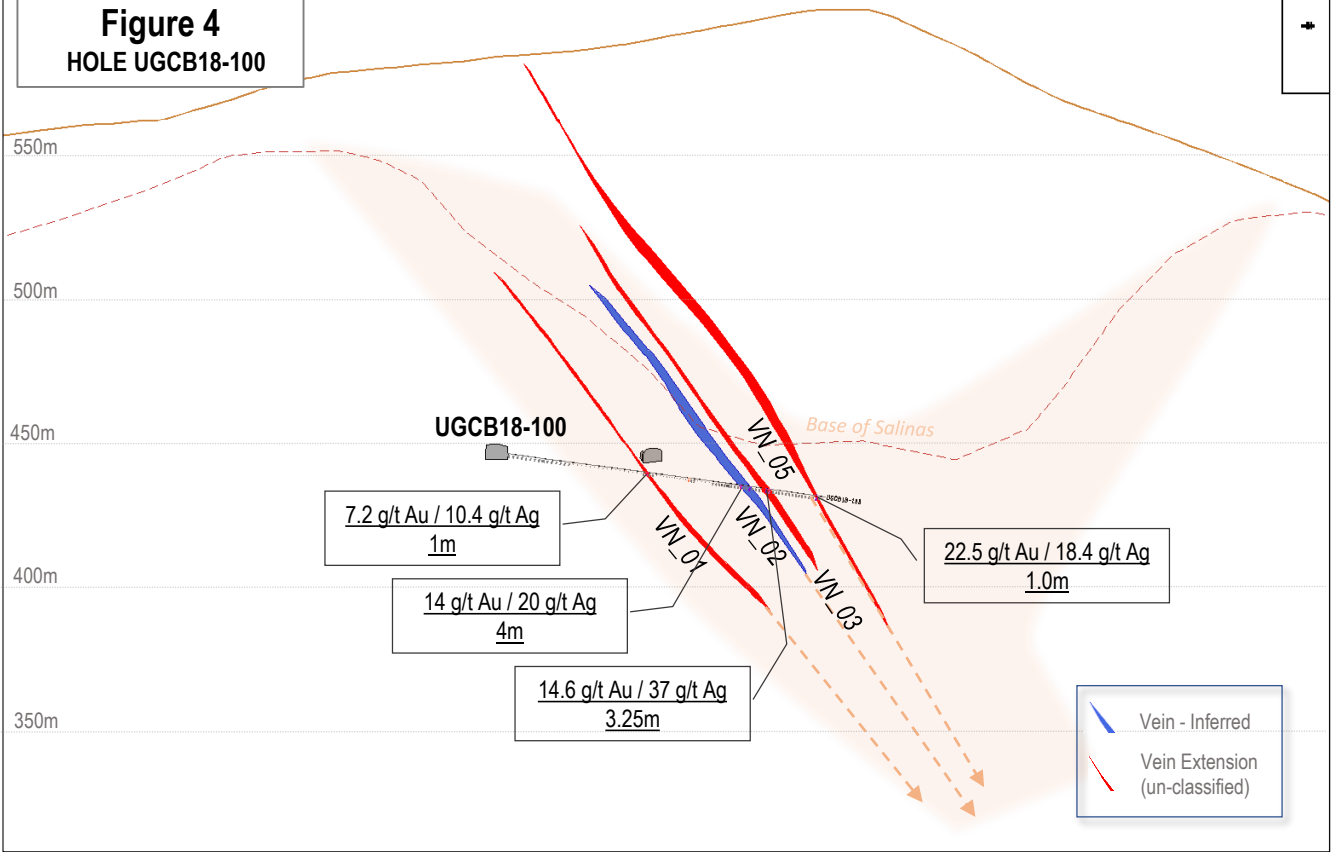


Figure 5
HOLE UGCB18-101

