




Figure 1
Drillhole Locations

Bluestone
RESOURCES INC.

Cerro Blanco Project

 Underground Drillhole
UGCB19-145 Drill holes reported this Press Release
 Quartz-Adularia Vein


HOLE_ID	PLATFORM	EAST	NORTH	ELEVATION	AZIMUTH	DIP	FINAL DEPTH
UGCB19-145	ENUG2-13	211837.061	1587755.682	453.361	104.5	60	124.97
UGCB19-146	ENUG2-14	211836.256	1587755.633	453.736	124.5	65	123.75
UGCB19-147	ESUG3-09	211914.212	1587305.769	452.154	355	-15	189.89
UGCB19-148	ENUG4-07	211865.271	1587654.268	437.512	111	37	95.10
UGCB19-149	ENUG2-15	211836.496	1587752.984	452.708	167	31	154.84
UGCB19-150	ENUG4C-01	211874.582	1587693.675	440.992	170	0	120.09
UGCB19-151	ENUG4B-01	211863.545	1587725.678	449.159	181	16	144.17
UGCB19-152	ENUG4C-01	211876.655	1587700.751	441.871	176	0	143.56
CB19-411A	ENS4-03A	212123.797	1587529.465	537.663	317	-45	296.26