

Figure 1
Drillhole Locations

RESULTS REPORTED
UGCB19-126 Drill holes reported this Press Release

Bluestone
RESOURCES INC.

Cerro Blanco Project

- UGCB19-120
- UGCB19-122
- UGCB19-121
- UGCB19-123
- UGCB19-124
- UGCB19-125
- UGCB19-126

Underground Drillhole

- / Quartz-Adularia Vein

0 200
metres

HOLE ID	PLATFORM	EAST	NORTH	ELEVATION	AZIMUTH	DIP	FINAL DEPTH
UGCB19-120	02-N	211837.35	1587755.46	453.18	104.5	45.8	148.13
UGCB19-122	02-N	211838.41	1587755.68	452.05	90	20	122.53
UGCB19-121	03-N	211851.02	1587697.40	451.29	86	24	135.03
UGCB19-123	03-N	211850.85	1587697.05	452.21	96	43	83.06
UGCB19-124	03-N	211850.94	1587697.16	450.60	96	18	126.8
UGCB19-125	06-N	211959.556	1587680.705	430.854	91.5	29	44.81
UGCB19-126	06-N	211960.273	1587680.769	429.105	91.5	-5	95.1

Cerro Blanco - North Zone

Vein VN_03 Long Section Looking West

Figure 2

Current Measured, Indicated and Inferred Resource Blocks

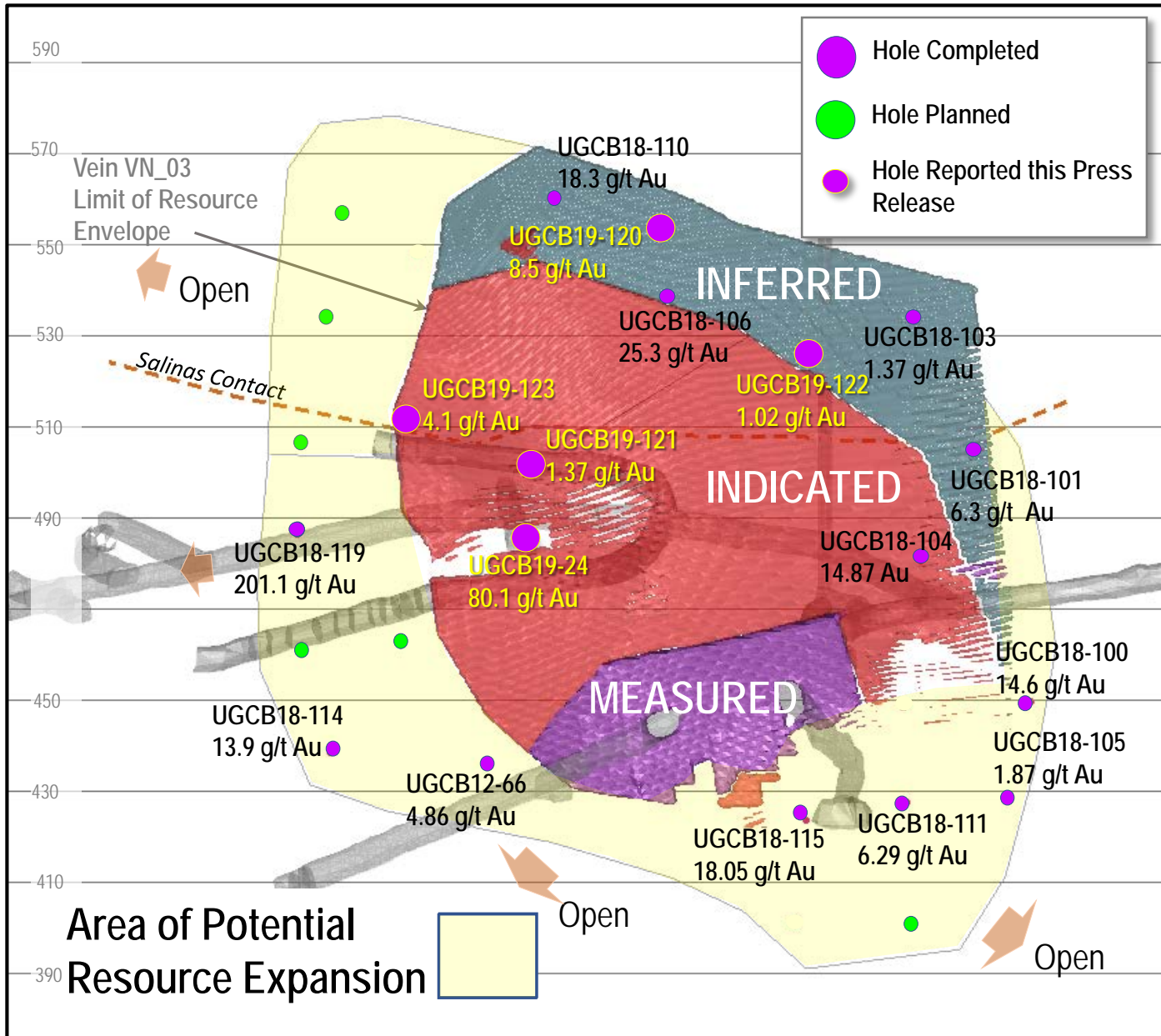
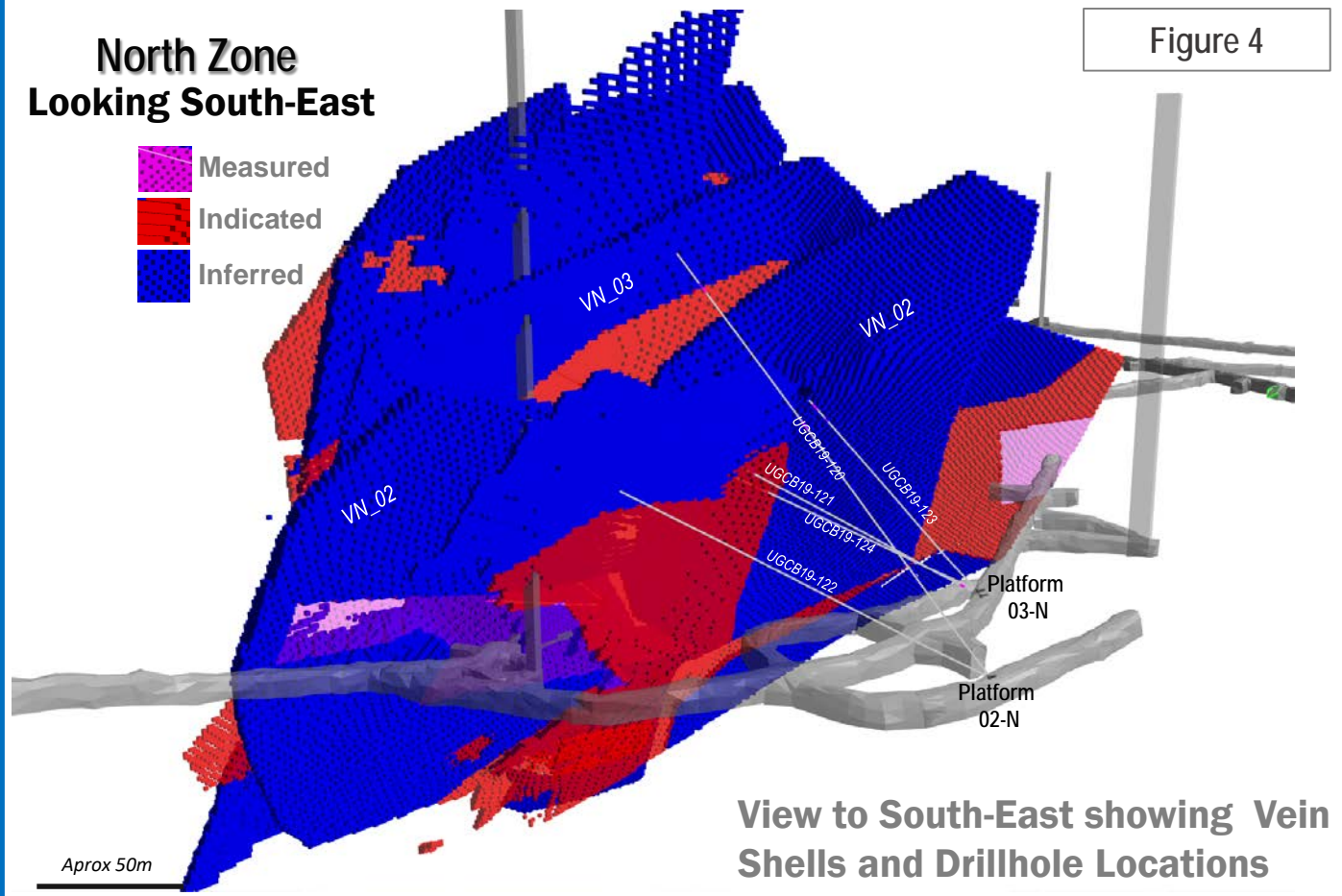
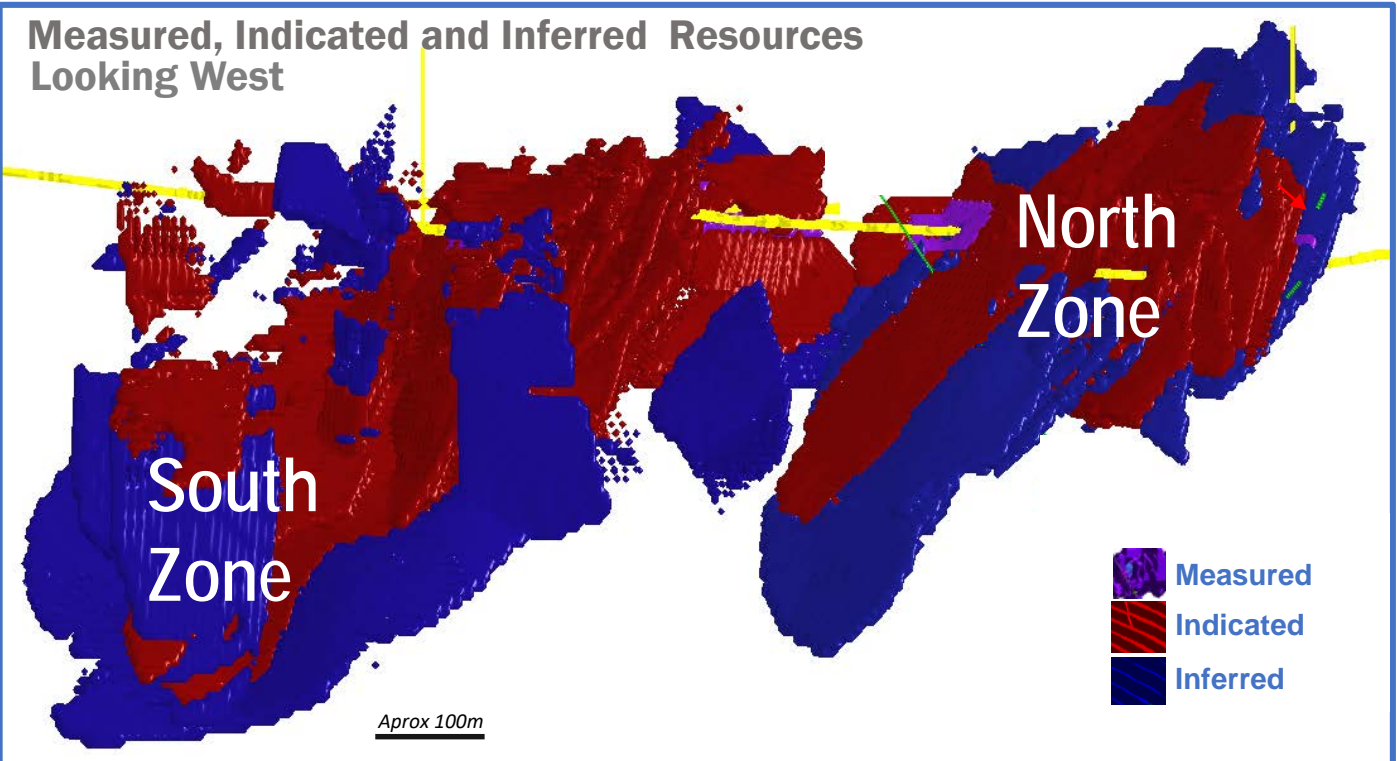
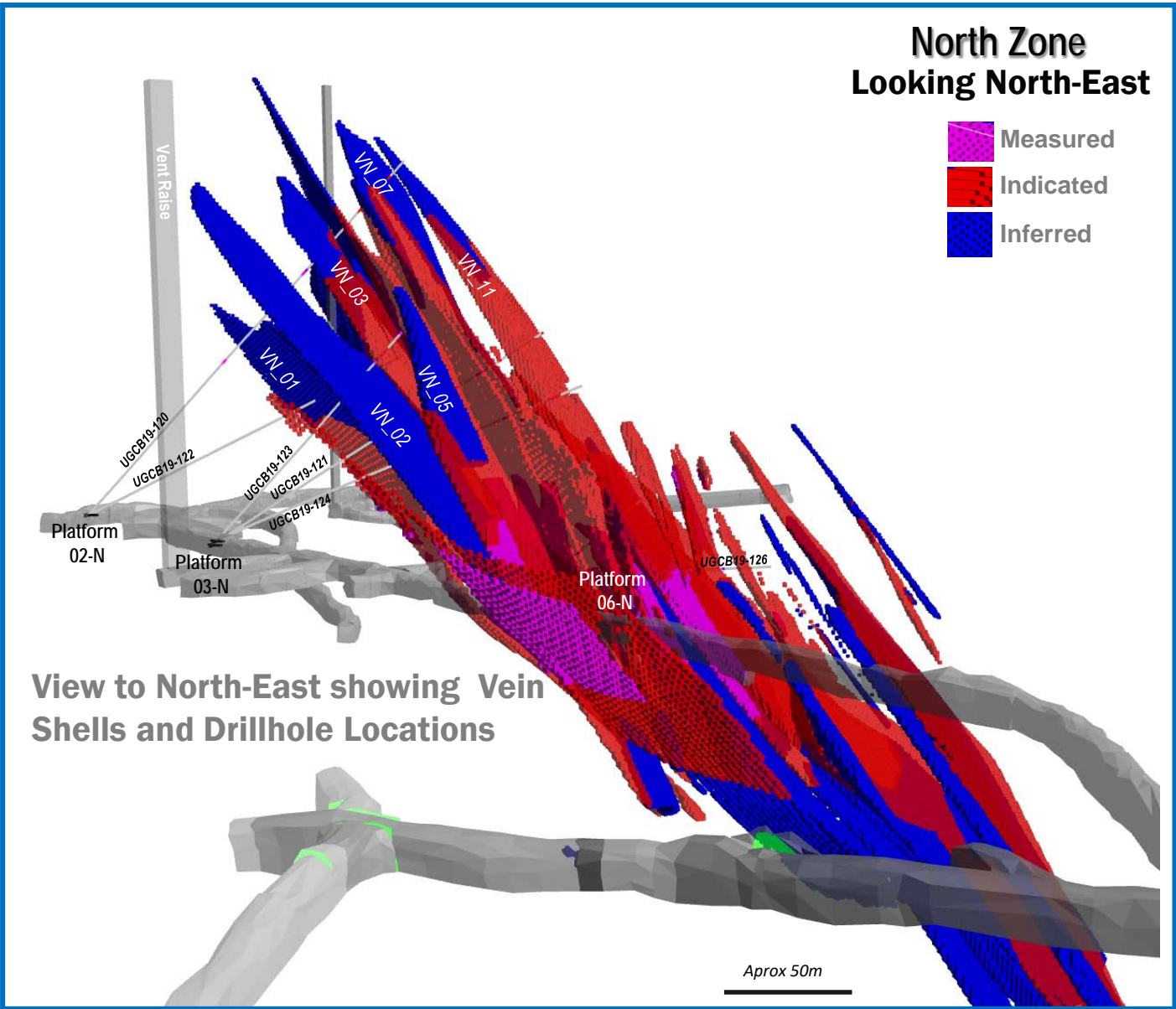


Figure 3





Selected Drill Core Photographs
UGCB19-124 & 125



Drill Core Photographs
UGCB19-120 - 126

UGCB19-224 122.8m Late veinlet cutting Sgl (Salinas) conglomerate



UGCB19-124
116m Vein emplaced at base of Salinas Unit - 114.8 - 117.8m 3m grading 3.87 g/t Au, 28 g/t Ag .

