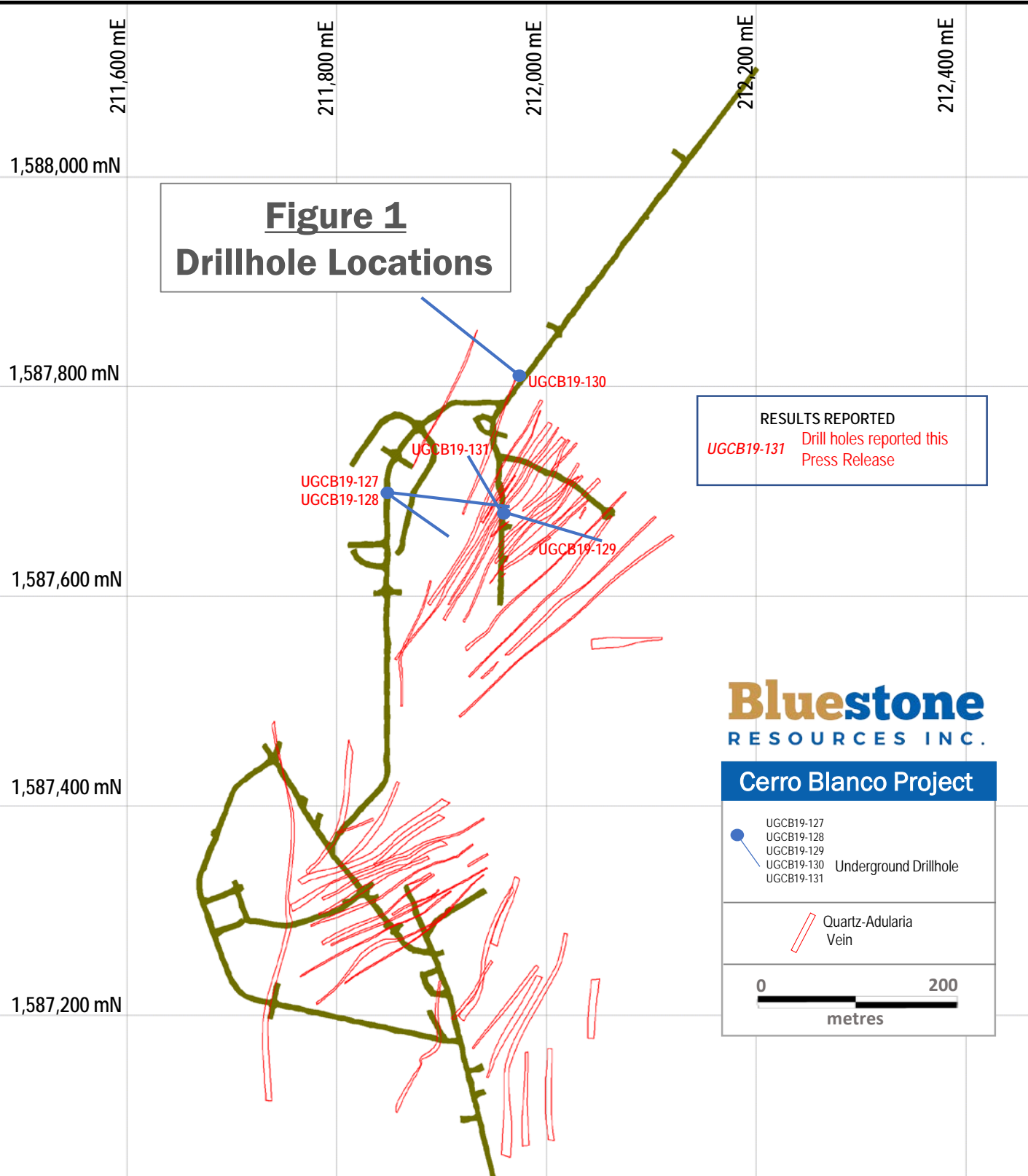


Figure 1
Drillhole Locations



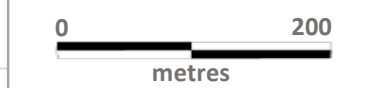
RESULTS REPORTED
UGCB19-131 Drill holes reported this Press Release

Bluestone
RESOURCES INC.

Cerro Blanco Project

● UGCB19-127
● UGCB19-128
● UGCB19-129
● UGCB19-130
● UGCB19-131
 Underground Drillhole

▮ Quartz-Adularia Vein



HOLE ID	PLATFORM	EAST	NORTH	ELEVATION	AZIMUTH	DIP	FINAL DEPTH
UGCB19-127	03-N	211851.25	1587697.12	449.70	96	1	114.6
UGCB19-128	03-N	211850.91	1587696.45	452.60	125	45	97.54
UGCB19-130	05-N	211977.03	1587809.88	450.58	304	9	121.01
UGCB19-129	06-N	211959.87	1587680.33	431.17	104	29.5	111.39
UGCB19-131	06-N	211955.45	1587685.70	429.44	328	-3	55.17

Cerro Blanco - North Zone

3D Sections showing Drillholes Reported this Press Release

Figure 2

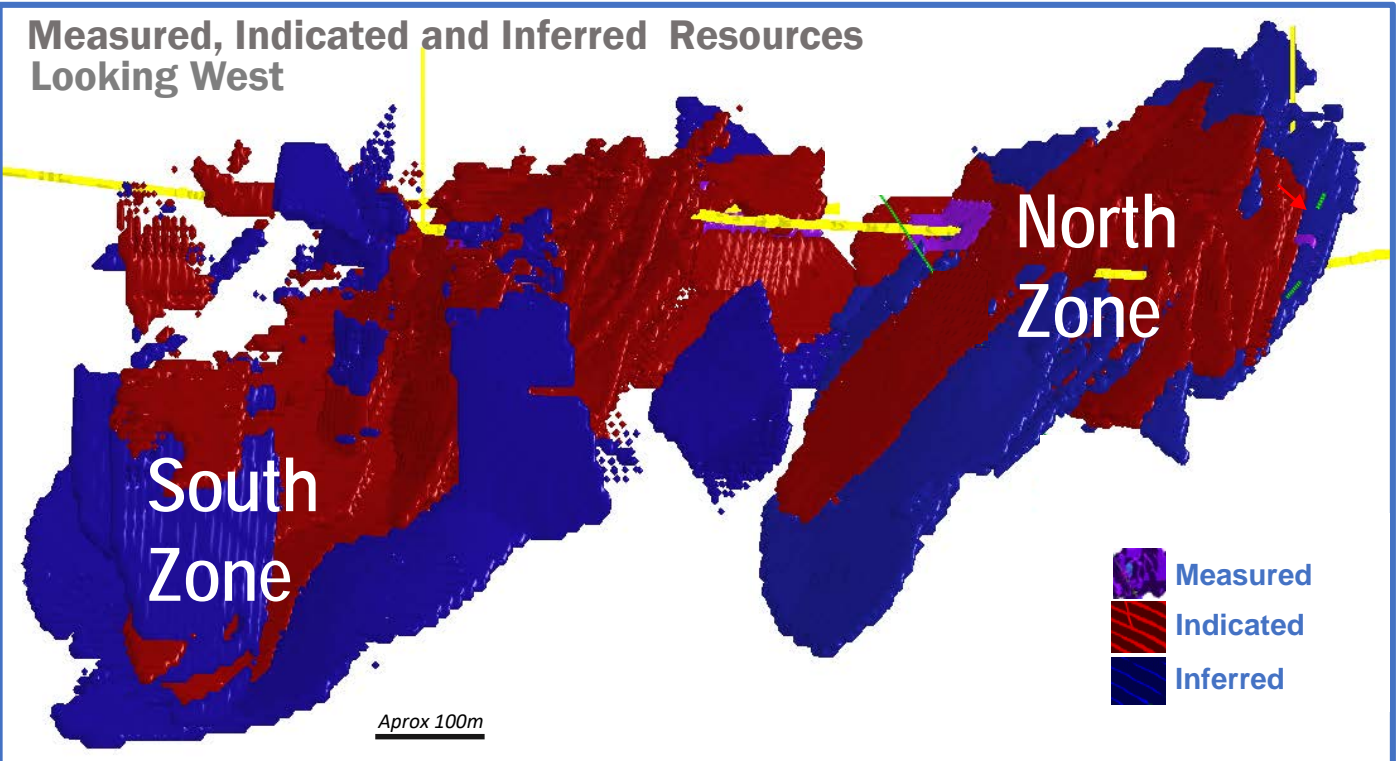
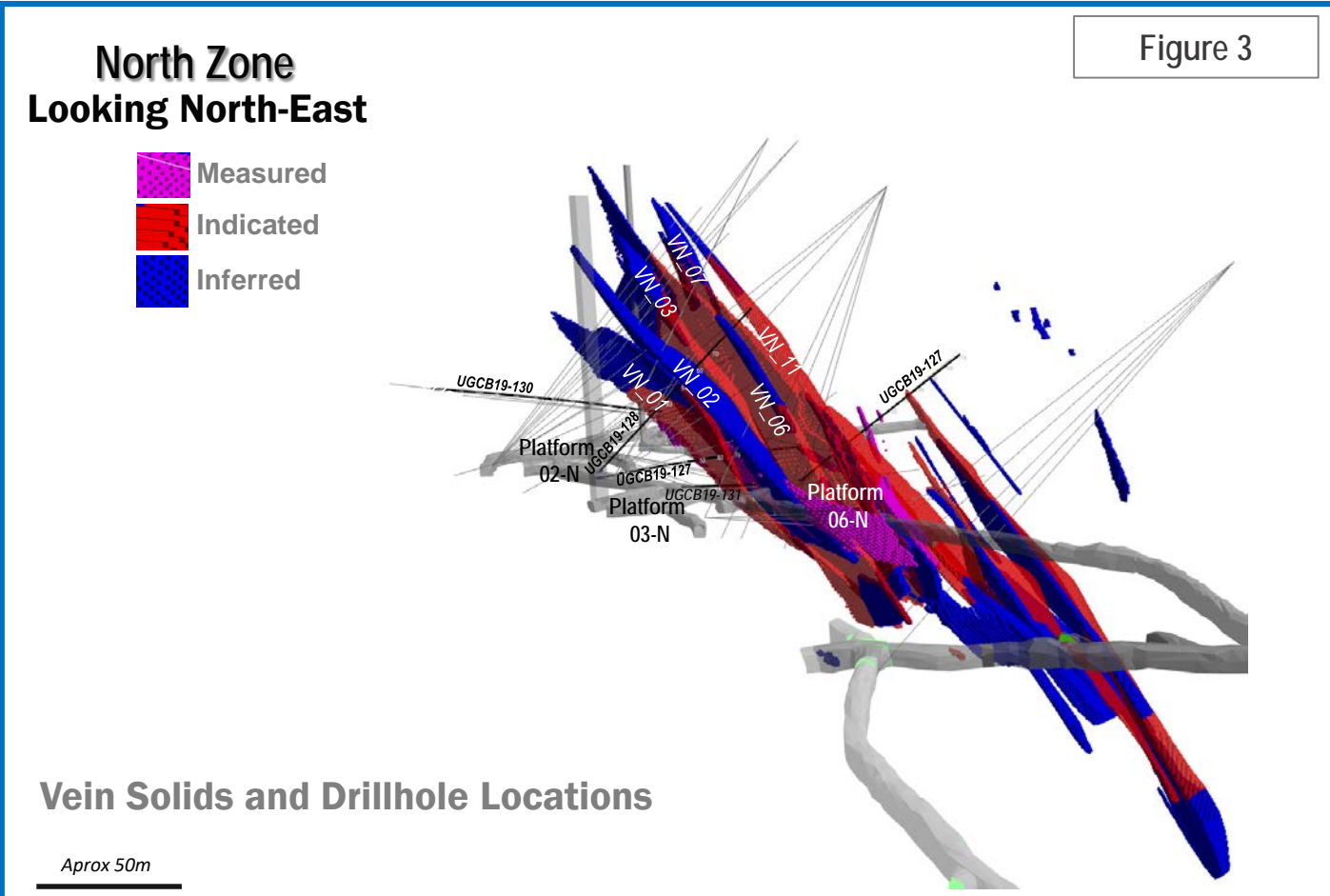



Figure 3



Selected Drill Core Photographs
UGCB19-124 & 125

UGCB18-129 5.9m 22.2 g/t Au, 36.1 g/t Au. Very finely banded vein with disruption of early dark grey phase by late stage quartz veinlets



UGCB18-131 2.50 - 3.7m 11.9 g/t Au, 8.5 g/t Ag. Hackly and vuggy quartz vein with minor oxidation and green, smectite (?) infills



Selected Drill Core Photographs

UGCB18-127 95.71 – 20.4 g/t Au

UGCB18-127 100.74m – 3.9 g/t Au

